

INTREPID NETWORKS
PRODUCT INFORMATION SERIES

Decrease Response Times

NUMBER 02 - 2022



DECREASE RESPONSE TIMES

“It’s all about providing more actionable and timely information to help your team be more effective and deploy quicker.”

Emergencies can rapidly evolve and change within seconds. Because every second matters, a high priority objective for a public safety agency’s core mission is rapid mobilization and well coordinated response to calls for service.

In addition to reducing incident response time, it’s essential to keep all response participants, regardless of their position in the command structure, informed with access to critical information that is rapidly changing.

DECREASE RESPONSE TIMES

Challenges in Response Times

Today, many Public Safety agencies face challenges in reducing response times because of cumbersome manual processes and communication tools that don't talk to each other. First responders also fear reducing response times will require more manpower and budget.

Many factors influence response times and effectiveness. One of the most critical and influential factors is access to real-time information. For Commanders, this means having real-time visibility into responder status and location. For responders, this means having access to critical incident information that is actively evolving, such as perimeters, entry control points, and data on suspicious actors, etc.

Current team activation processes are manual and time-consuming and offer limited visibility of where and when the responder will arrive at the scene.

Public Safety agencies are looking for proven solutions that don't require expensive, complicated technology, significant changes in personnel, or a massive capital budget infusion.



**“We’re able to dispatch
Fire and EMS Teams
exponentially faster than
ever before while using
Intrepid Activate.”**

COMMUNICATIONS SUPERVISOR
HOUSTON METRO CYPRESS CREEK

_FYI

ACTIVATE USERS HAVE EXPERIENCED
UP TO 75% REDUCTION IN RESPONSE
TIMES WITH INTREPID RESPONSE.

DECREASE RESPONSE TIMES

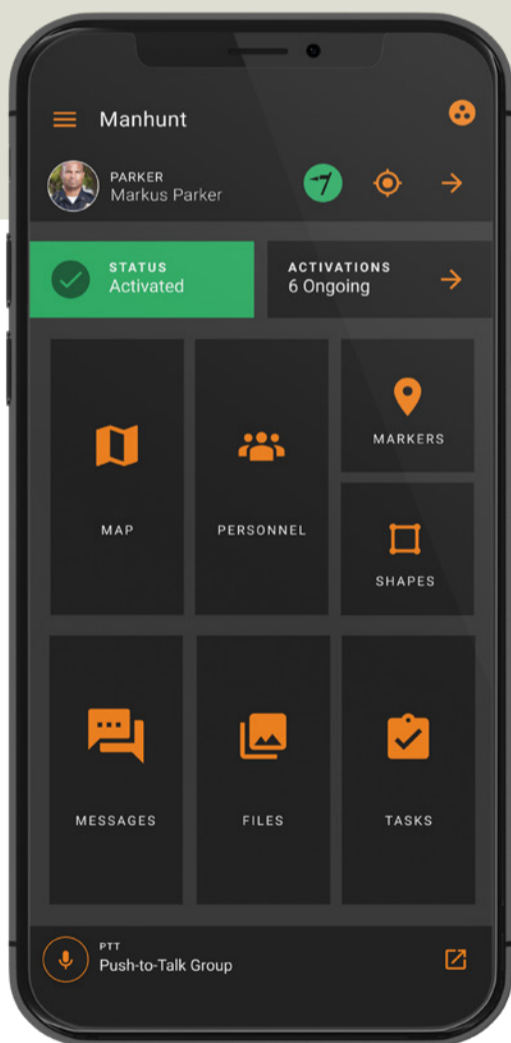
We Have a Better Way ...

Intrepid Activate is a simple-to-use web and mobile emergency notification and response team mobilization tool that allows supervisors and dispatchers to activate their teams with just a few clicks on a web or mobile device.

To ensure the responder gets the call-out request, Activate broadcast a loud audible alert, SMS, and email that persist every 60 seconds. This alert overrides phone do-not-disturb settings, ensuring the responder receives the call-out notification.

Upon receiving the call-out, the responder has the option to accept or decline the call-out. If the responder declines the call-out, the dispatcher or supervisor is notified immediately and can quickly fill that team gap with another responder.


RESPONSE DASHBOARD



No More Beepers

\$3/Per Month

Activate deploys teams faster with more information and visibility at 1/3 of the price.



\$10+/Per Month

Unreliable, expensive time-consuming manual process lacking real-time information.

_FYI

OLD-SCHOOL BEEPERS, CALL TREES, AND CALL LISTS ARE WHAT MANY PUBLIC SAFETY AGENCIES USE TO ACTIVATE THEIR RESPONDERS.

DECREASE RESPONSE TIMES

When responders accept the Activation, they are served with critical incident details and turn-by-turn directions to the incident or staging area.

Additionally, once the call-out is accepted, responders are now visible on the Locate live shared map. Supervisors can start to pre-plan the incident knowing when the team members will arrive at the scene.

Advantages

- Dramatically reduce response times.
- All responders are simultaneously activated with just a few clicks.
- Reduces the risk of the responder missing the activation notification.
- Automatically tracks call-out accept/decline responses.
- Ensures all responders have the most up-to-date information en route to the incident and on site.

_FYI

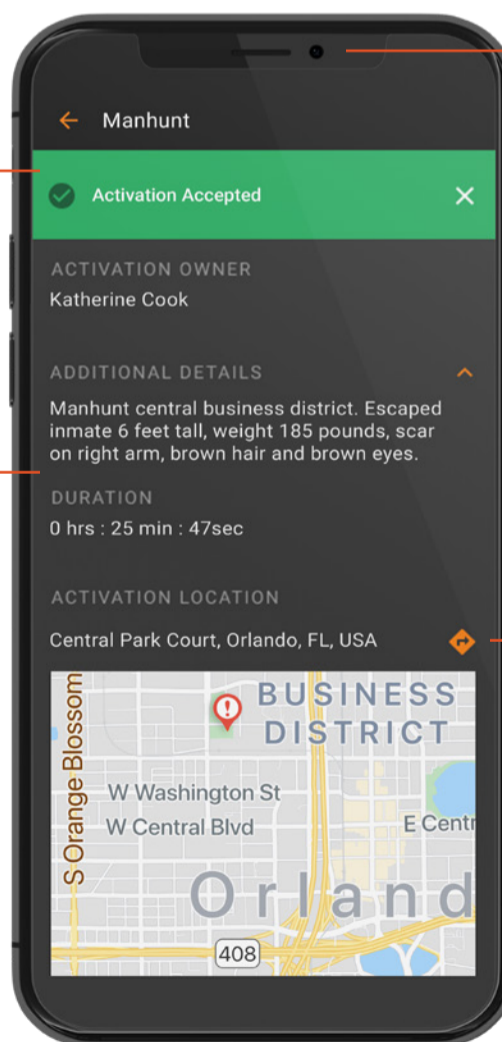
FOR ADDITIONAL COORDINATION, PAIR ACTIVATE WITH LOCATE: ONCE A RESPONDER ACCEPTS THE ACTIVATION, THEIR LIVE LOCATION IS NOW VISIBLE ON THE LOCATE MAP.

USERS CAN ACCEPT OR DECLINE THE ACTIVATION

RECEIVE CRITICAL INFORMATION ABOUT THE INCIDENT

PERSISTENT AND LOUD NOTIFICATIONS OVERRIDE PHONES SLEEP AND DO NOT DISTURB MODES

AUTO-NAVIGATE TO THE INCIDENT LOCATION



ACTIVATION SCREEN

“Intrepid Activate has proven to be the best emergency notification technology app for getting our team deployed to critical incident scenes 24/7.”

HOUSTON POLICE SWAT COMMANDER

_FYI

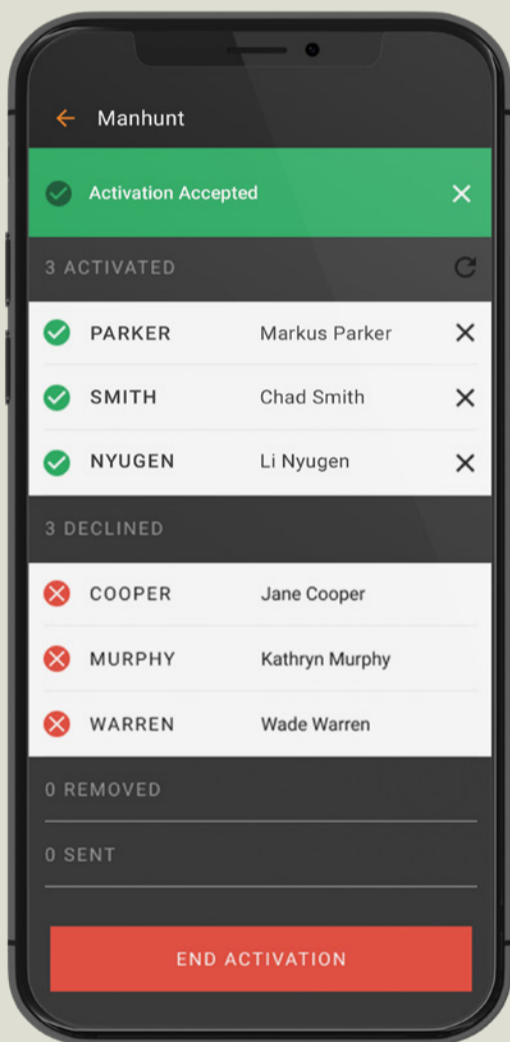
HUNDREDS OF POLICE DEPARTMENTS ACROSS THE COUNTRY FROM LAPD TO LVPD HAVE INCORPORATED THE RESPONSE PLATFORM INTO DAY-TO-DAY OPERATIONS.

DECREASE RESPONSE TIMES

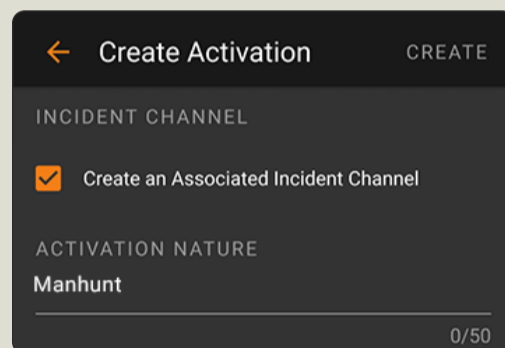
Activate your team from your mobile device in just a few clicks.

How Does it Work?

ACTIVATION SCREEN

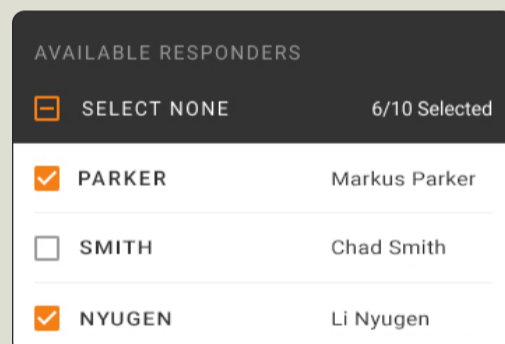


Step 01



Set Vital Details for the incident.

Step 02



Select your team members or preset groups.

Step 03



Activate your team with live monitoring of accepted or declined personnel.



Sign up for a Free Trail

You can trial Activate for one month free to see how it can help your organization decrease Response times.

INTREPID RESPONSE PLATFORM

Communicate, Collaborate, Coordinate.

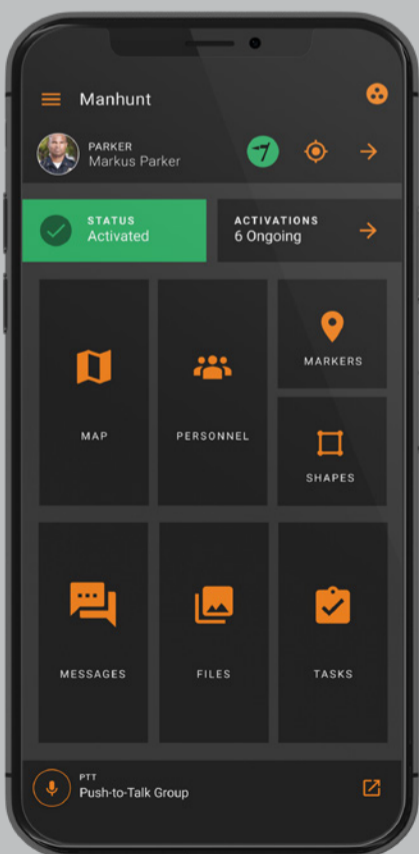
Response is a low-cost, simple-to-use web and mobile situational awareness platform for day-to-day and emergency operations.

Mapping, Information Sharing, Team Mobilization, Emergency Notification and integrated Push-to-Talk voice communications all in one deployable solution.

“Response has significantly increased capacity with understanding our positioning to the challenges we are facing. It improved our operational safety and contributed to our mission’s success.”

ST PAUL ASSISTANT CHIEF OF POLICE

Response Advantages



**Reduce
Radio Traffic**

**Decrease
Response Times**

**Securely Share
Information**

**Increase
Responder
Safety**

**Enhance
Situational
Awareness**



Locate

Geo-spatial solution with feature rich mapping. Monitor location of all personnel, tagged assets, and markers in real-time.

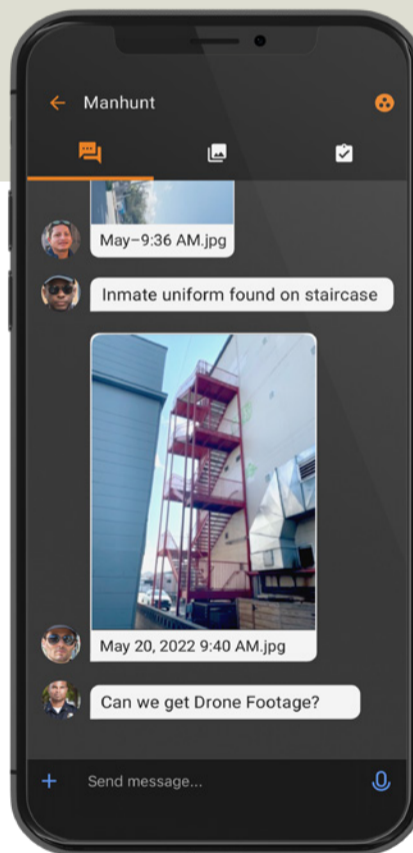
Features and Benefits – Real-time GPS location of all team members. – Dramatically reduce location radio traffic. – Improved coordination with teams outside of vehicles. – Manage multiple simultaneous operations. – Auto-Navigate to personnel and markers. – UAV Drone, GPS trackers, WIFI beacons and sensor integrations.

NEW: LANDSCAPE MODE – Landscape map mode for chest-mounting applications.

Connect

A multi-layered collaborative workspace that provides highly secure team communications and sharing of digital content on demand.

Features and Benefits – Sharing of text, videos, photos, documents, and digital media with the entire team. – Collaborative documents and whiteboards. – Automated Task Management.



Push-to-Talk Integration with Leading PTT Solutions

Evoke calls directly from personnel markers to individuals or ad-hoc group. Customizable PTT button location.

AVAILABLE IN:



POLICE

SHERIFF

SCAN CODE
FOR MORE
INFORMATION.



1011 E Colonial Dr #501, Orlando, FL 32803 | 407.205.2721
Info@Intrepid-Networks.com | Intrepid-Networks.com