




Communicate. Collaborate. Coordinate.

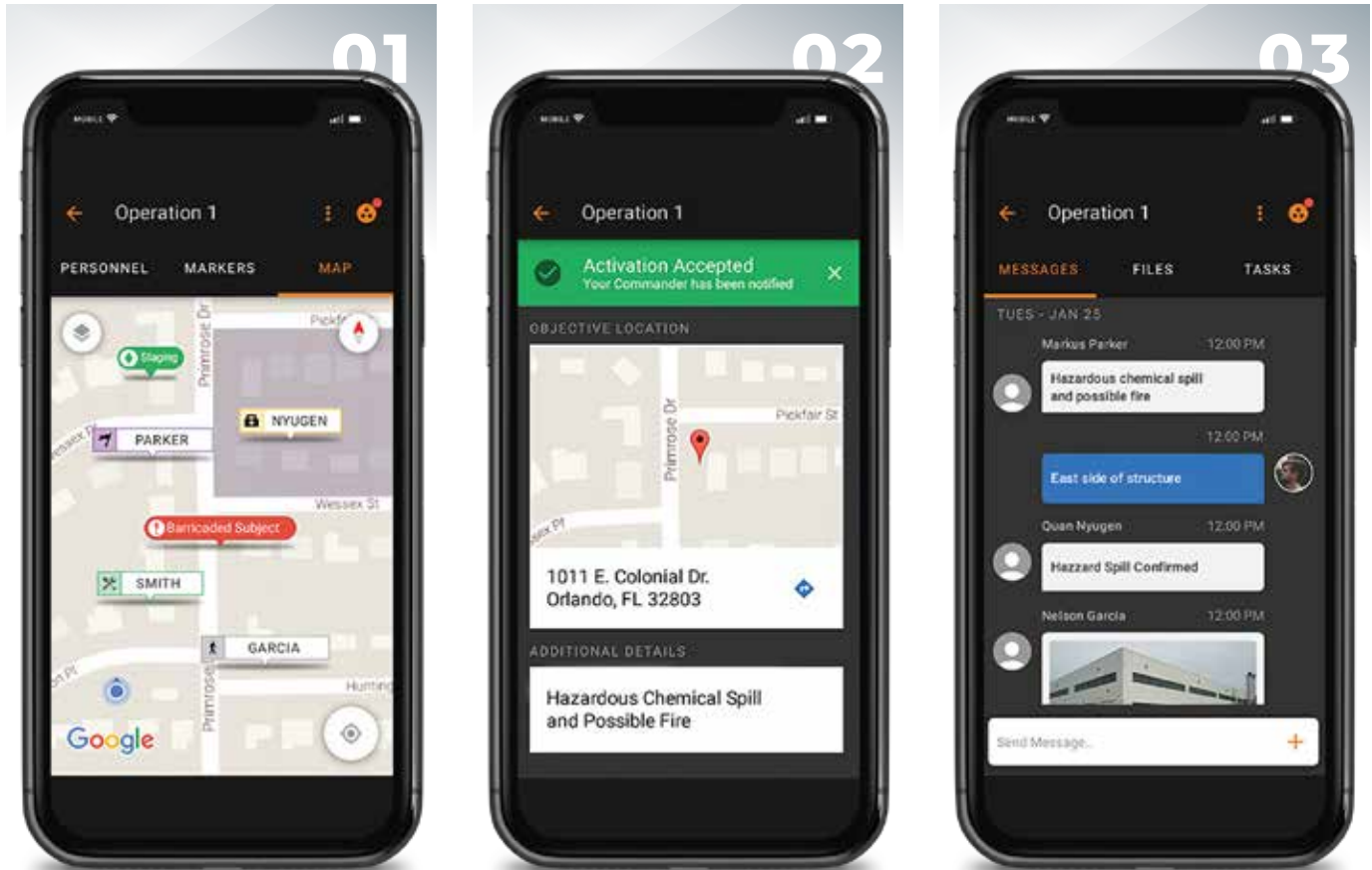


The Intrepid Response platform is a low-cost, simple-to-use web and mobile situational awareness platform for day-to-day and emergency operations for the edge user.

INTREPID RESPONSE PLATFORM

- 
01 LOCATE
- 
02 ACTIVATE
- 
03 CONNECT





01 Locate

A Geo-spatial solution feature-rich live mapping, view all personnel, tagged assets, and markers in real-time.

Features and Benefits

Live GPS location of all team members + Directions to personnel and markers + Channels allow multiple operations going on simultaneously + Custom map markers and colors + Secure information containers + Define areas of interest

02 Activate

A simple-to-use emergency notification and response team mobilization tool.

Features and Benefits

Persistent and loud notifications + Users can accept or decline the activation + Receive critical information about the emergency + Auto-navigate to incident location

03 Connect

A multi-layered collaborative workspace that provides secure team communications and sharing of digital content on demand.

Features and Benefits

Multi-media sharing of text, video, photo, and documents + Instant Messaging with individuals or entire team + Collaborative documents and white boards + Streamline Task Management

Push-to-Talk

A single voice-data multipurpose solution of digital content on demand.

Features and Benefits

Group or individual communications + Can augment existing radio solution + Kyocera, CAT, and SONIM devices with integrated PTT buttons have greater potential

Radio traffic was reduced by 80% and we were able to dispatch teams exponentially faster using Intrepid Response” – Communication Supervisor